



Trust Lands, Schools, and You

✓ Welcome

✓ How where trust lands created and why?

✓ How are trust lands managed?

✓ How do trust lands support schools?

✓ School bonds and levies

✓ Questions?



Trust Lands, Schools and You

- How were they created and why?
 - Children's Land Alliance Supporting Schools (CLASS) [Birthright video](#)





0:06 / 11:54





Department of Natural Resources



Manages & Protects

Trust Lands



- Forests
- Agriculture
- Renewable energy

Aquatic Lands

Conservation Lands

- Natural Area Preserves
- Natural Resources Conservation Areas



State Trust Lands

GENERATE REVENUE

\$313 million in FY 2015 for

- K-12 Public School Construction
- State Universities
- Prisons & Reform Schools
- Capitol Buildings
- County Services



State Trust Lands

3 Million Acres



State Lands

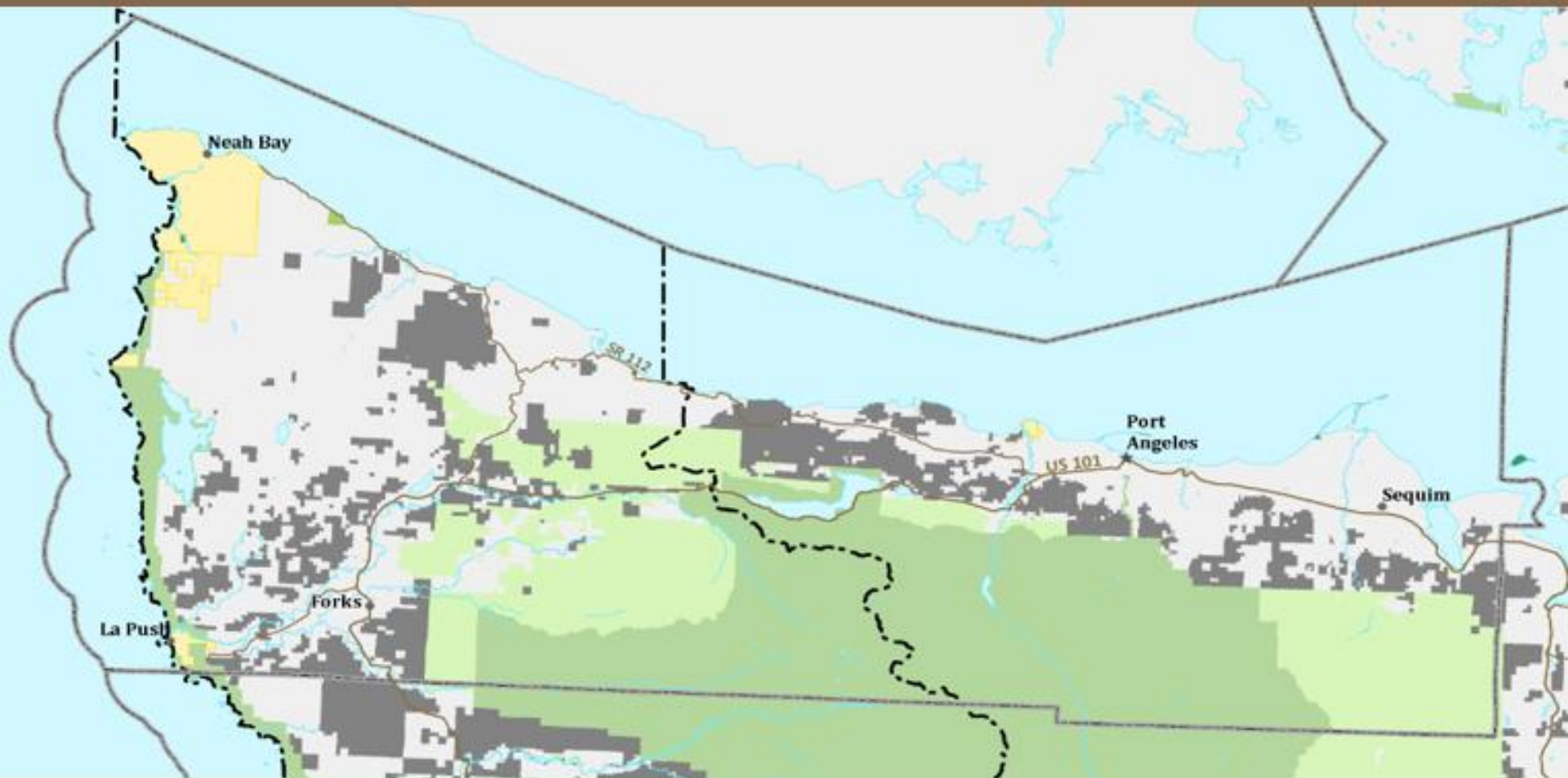
- Federally granted lands
- Enabling Act
(25 U.S. Statutes at Large, c 180 p 676)
- Source of financial support, primarily for public schools and colleges

State Forest Lands

- Acquired by counties through tax foreclosures
- Transferred to the state to manage in trust



Clallam County State Trust Lands



State Trust Lands



OESF Boundary



WASHINGTON STATE DEPARTMENT OF
NATURAL RESOURCES

September 2016 - WSSDA
Draft subject to change without notification

dnr.wa.gov

Clallam County State Forest Lands

Benefits schools, counties and local services



State Forest Lands



OESF Boundary



WASHINGTON STATE DEPARTMENT OF
NATURAL RESOURCES

September 2016 - WSSDA
Draft subject to change without notification

dnr.wa.gov

Beneficiaries of State Forest Trust Lands

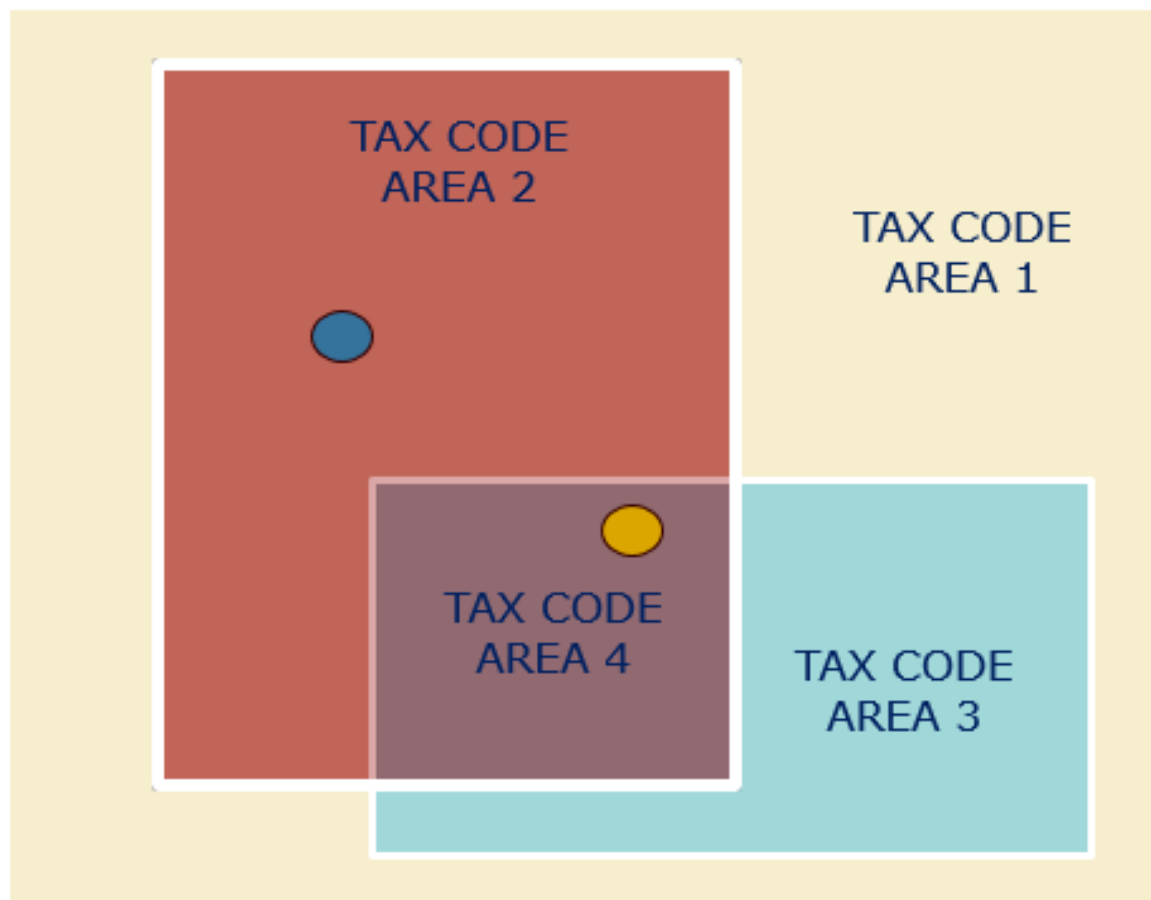


- **State & Local Schools**
- **County Services**
- **County Roads**
- **Port**
- **Local Park Districts**
- **Library District**
- **Fire Districts**
- **Hospitals**
- **Emergency Management Services**



Taxing District and Tax Code Area

Hypothetical Example



Examples of Taxing Districts



County



Hospital District



School District

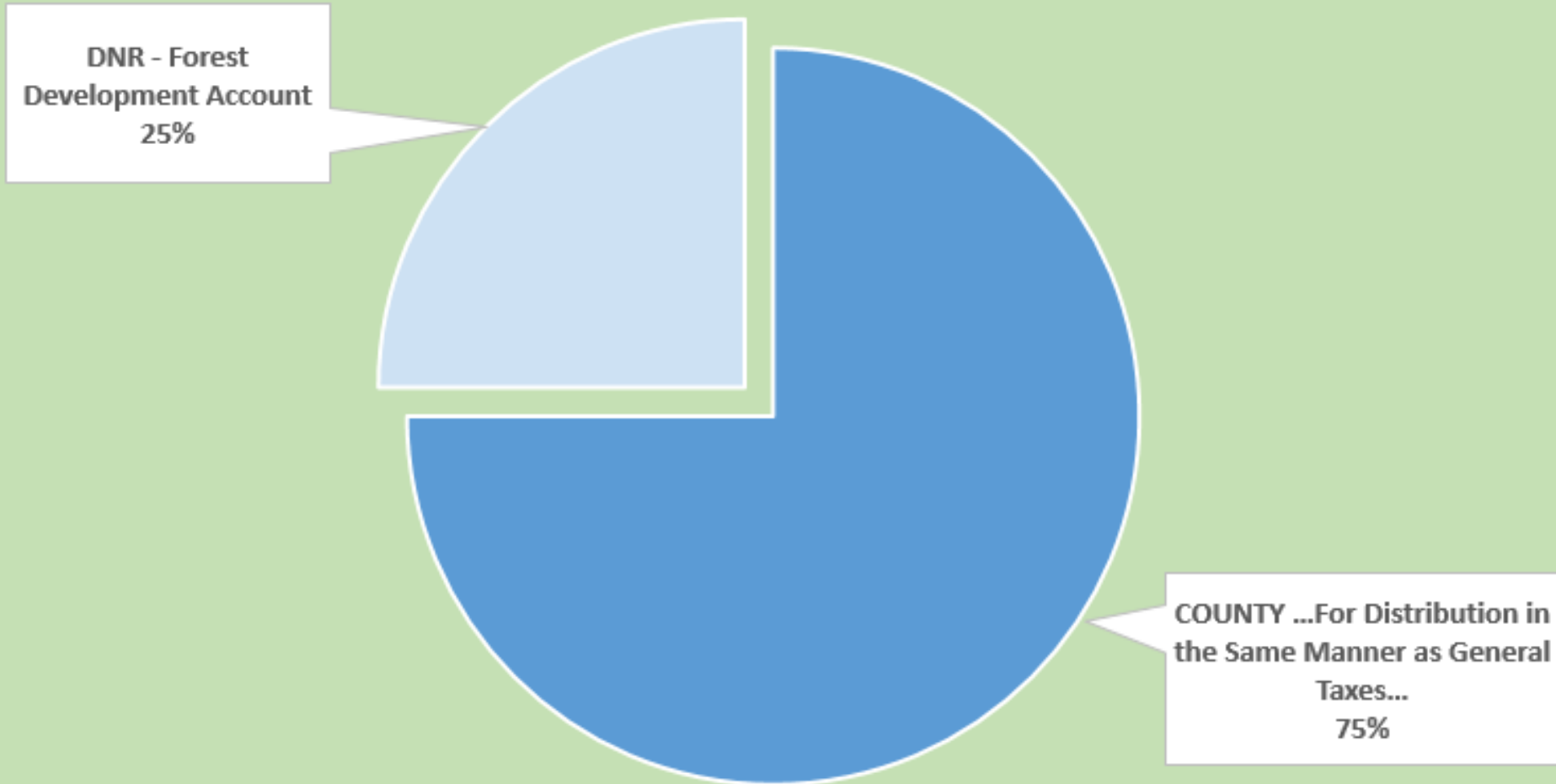
Other districts include:

County Roads,
Ports,
Fire Districts,
Cemeteries,
Emergency Medical
Services,
etc...



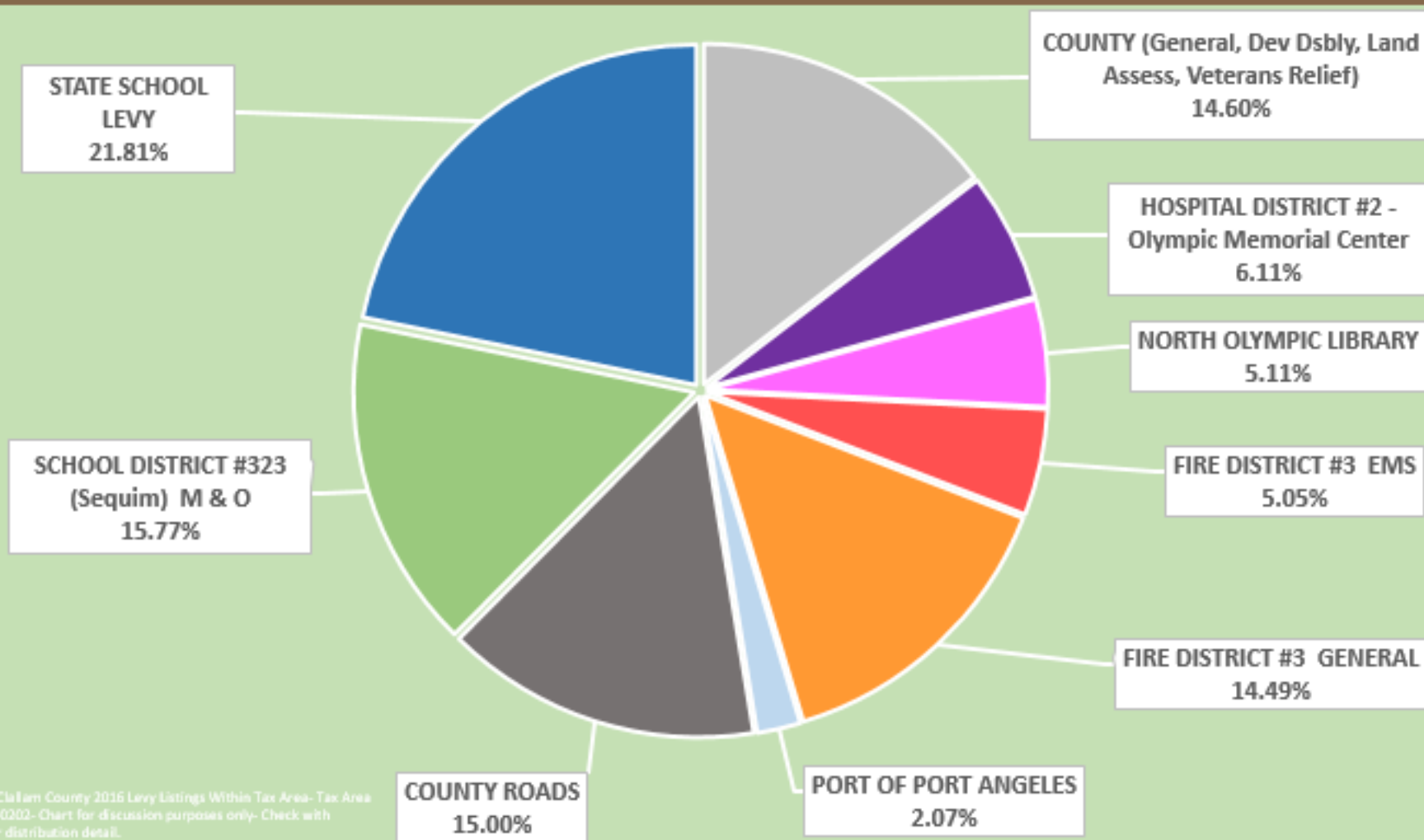
State Forest Transfer Trust Lands

Revenue distribution for 2014 – RCW 79.64.110



Example - Clallam County Tax Area #202

Data Source: Clallam County Levy Rates Report for 2016



SOURCE: Clallam County 2016 Levy Listings Within Tax Area-Tax Area Number #0202-Chart for discussion purposes only- Check with county for distribution detail.

(DRAFT 9-2016- Subject to change without notification)

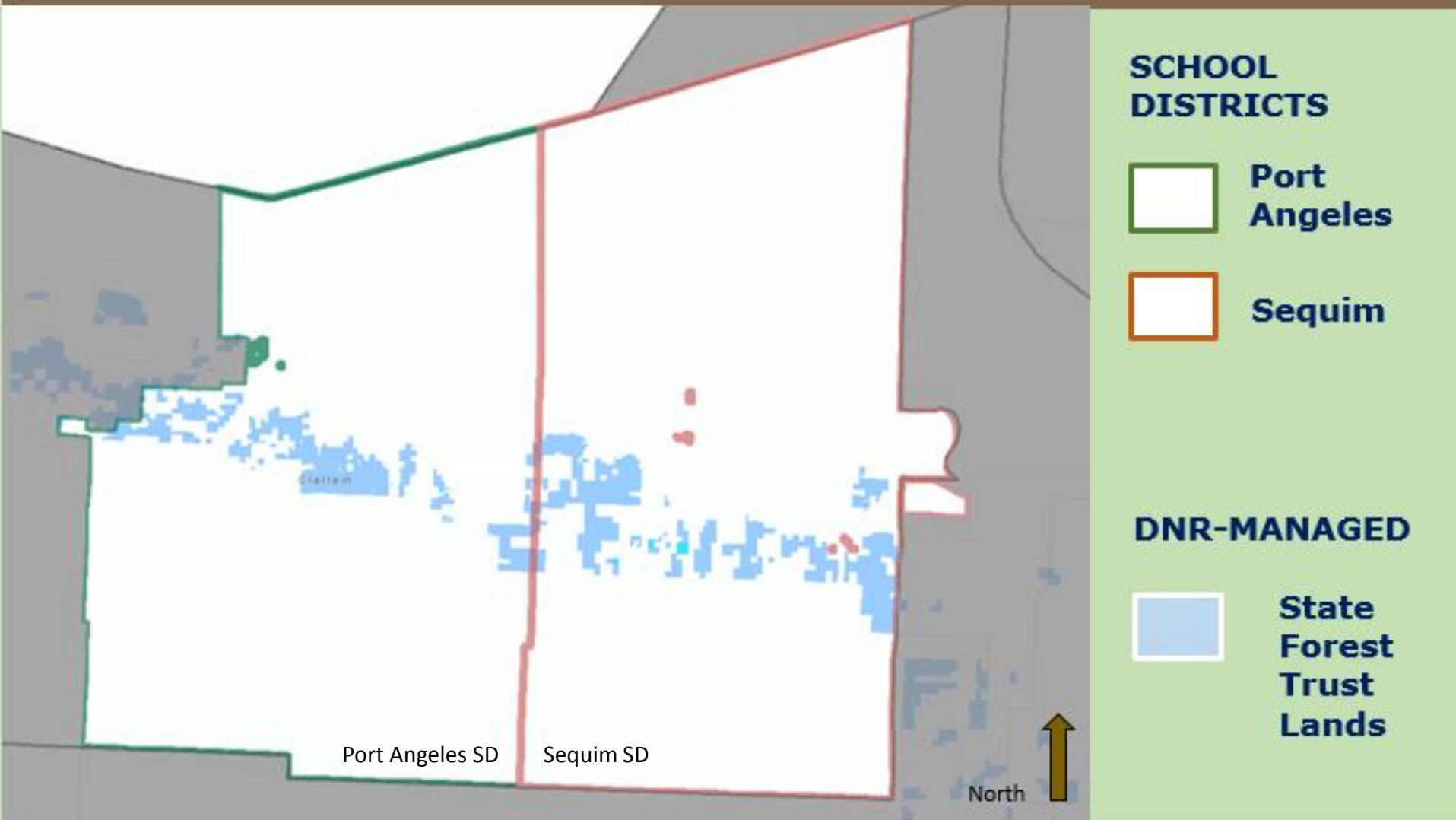


WASHINGTON STATE DEPARTMENT OF
NATURAL RESOURCES

September 2016 - WSSDA
Draft subject to change without notification

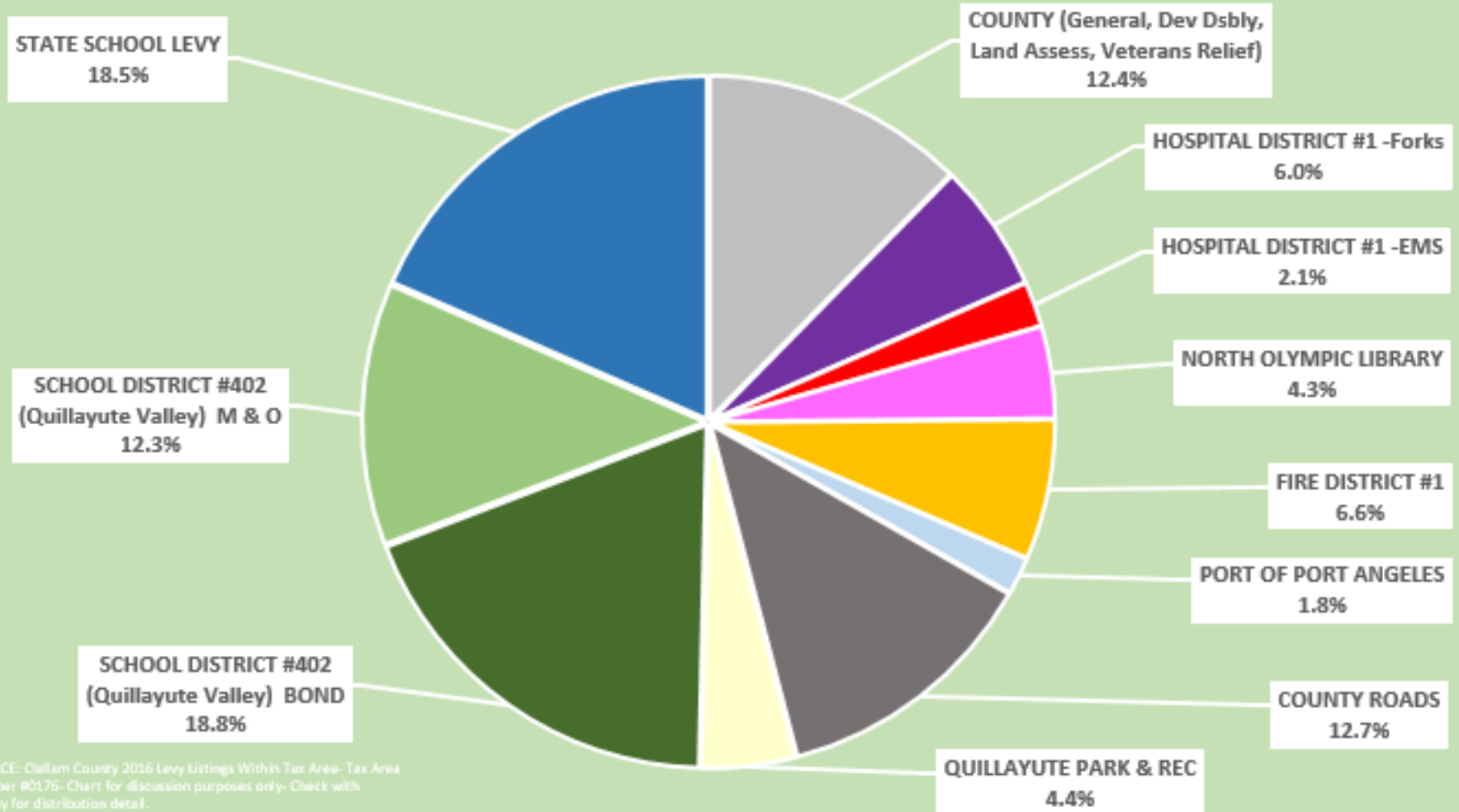
dnr.wa.gov

SCHOOL DISTRICT BOUNDARIES



Example - Clallam County Tax Area #503

Data Source: Clallam County Levy Rates Report for 2016



SOURCE: Clallam County 2016 Levy Listings Within Tax Area- Tax Area Number #0176- Chart for discussion purposes only- Check with county for distribution detail.
(DRAFT 9-2016- Subject to change without notification)



WASHINGTON STATE DEPARTMENT OF
NATURAL RESOURCES

September 2016 - WSSDA
Draft subject to change without notification

dnr.wa.gov

Additional Information

CLALLAM COUNTY

Trust Lands Advisory Committee

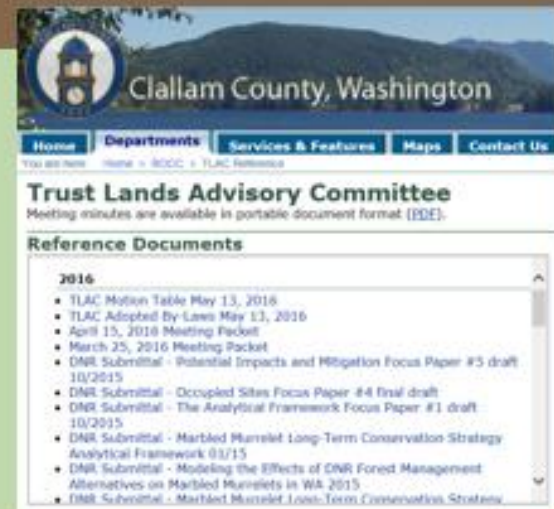
Meeting Information & Videos
<http://www.clallam.net/bocc/trustlands.html>

CLALLAM COUNTY Treasurer's 2016 Tax & Timber Report

Data Source: Clallam County
Treasurer- Selinda Barkhuis

DNR

Lisa.Anderson@dnr.wa.gov

[illegible]WASHINGTON STATE DEPARTMENT OF
NATURAL RESOURCES

September 2016 - WSSDA
Draft subject to change without notification

dnr.wa.gov

